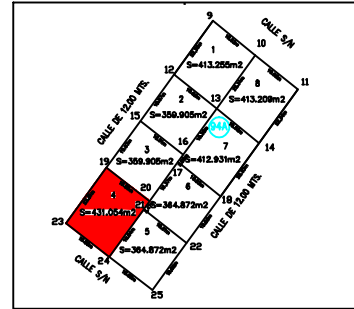
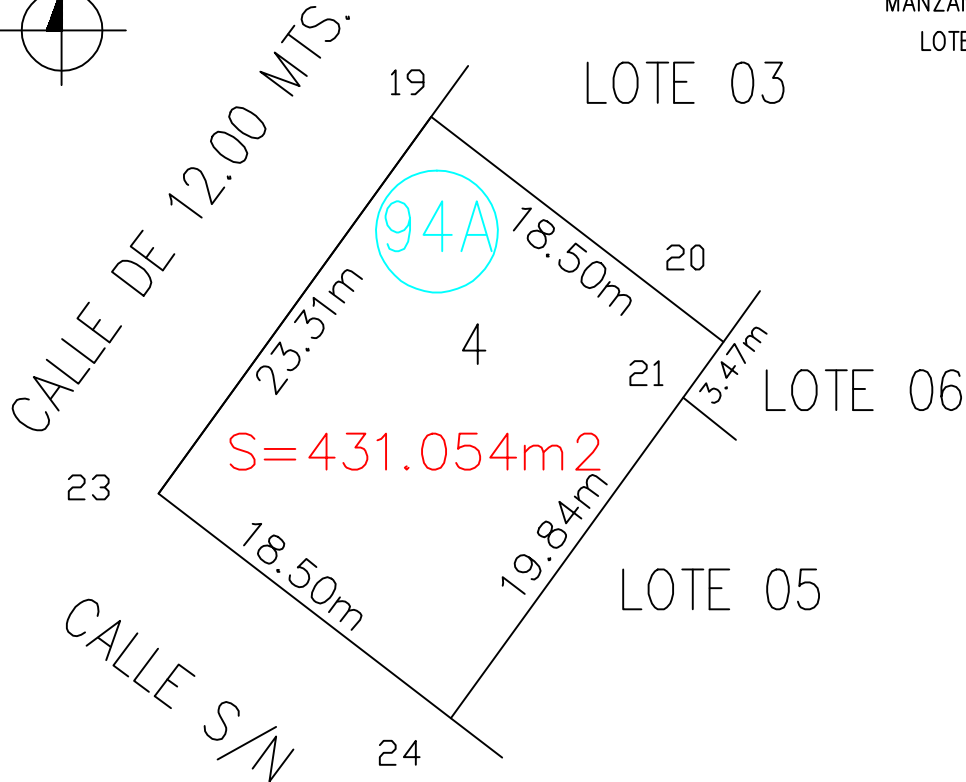
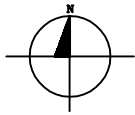


ESTADO: QUINTANA ROO  
 MUNICIPIO: LAZARO CARDENAS  
 LOCALIDAD: HEROES DE NACCOZARI  
 EJIDO: HEROES DE NACCOZARI

UBICACION DEL LOTE:



MANZANA: 94A  
 LOTE: 04



ING. MARCO A. RUBIO OROZCO

CUADRO DE CONSTRUCCION

LADO		RUMBO	DISTANCIA	V	COORDENADAS	
EST	PV				Y	X
				19	2,297,037.46	473,280.31
19	20	S 52°26'36" E	18.50	20	2,297,026.19	473,294.98
20	21	S 35°54'38" W	3.47	21	2,297,023.38	473,292.94
21	24	S 35°54'38" W	19.84	24	2,297,007.31	473,281.30
24	23	N 52°26'36" W	18.50	23	2,297,018.58	473,266.64
23	19	N 35°54'38" E	23.31	19	2,297,037.46	473,280.31

SUPERFICIE = 431.054 m<sup>2</sup>